

Registered Survey Plan 608 HW

# PLAN

SHOWING SUBDIVISION OF PART OF  
BLOCK Z REGD PLAN No 1462 E.O.  
THERIEN

C.B. ATKINS A.L.S. 1947 SCALE 100 FEET = 1 INCH.

AREA TO BE REGISTERED IS OUTLINED IN RED = 1.32 ACRES.

APPROVED subject to registration  
on or before March 31 1948

J.H. Hallaway  
Director of Town Planning and  
Acting Deputy Minister of Public Works

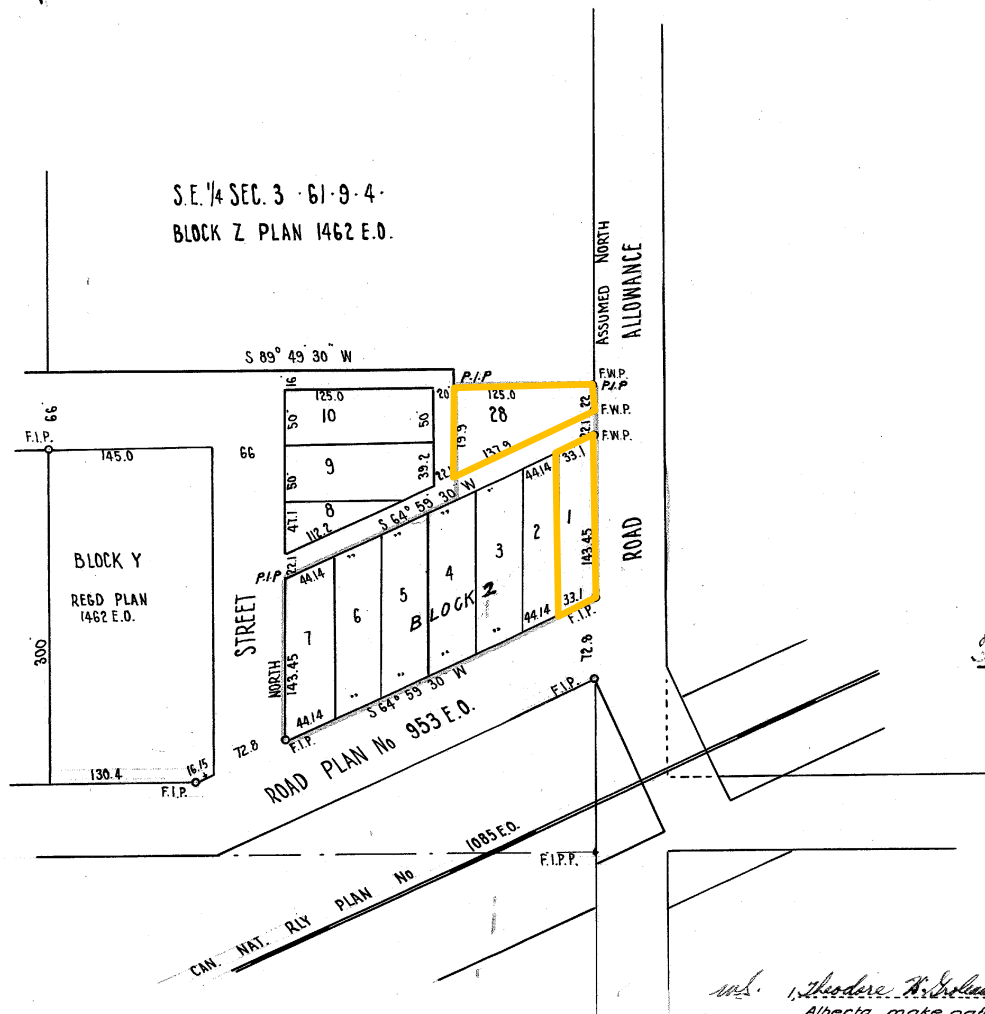
Edmonton, Feb. 20 1948

92 H. 121

I certify that the within instrument is  
fully executed and Registered in the Land  
Titles Office for the North Alberta Land  
Registration District at Edmonton in the  
Province of Alberta on 28 day of Feb.  
1948 at 4:15 P.M. 608  
H.M. 25

M. Macpherson  
Registrar

Ferdinand Groleau  
SIGNATURE OF OWNER



I, Cecil B. Atkins of the City of Edmonton in the Province of Alberta, Alberta Land Surveyor, make oath and say: That the survey represented by this plan has been made by me in accordance with the provisions of The Alberta Surveys Act. That this survey was performed on the dates of Aug. 11-13, 1947 A.D. and that this plan is correct and true and is prepared in accordance with the provisions of The Land Titles Act.

Sworn before me at the City of Edmonton in the Province of Alberta this 18th day of Feb. 1948 A.D.

J. P. W. Jones  
A Commissioner for Oaths

C. B. Atkins  
A. L. S.

I, Theodore H. Groleau of the City of Edmonton in the Province of Alberta, make oath and say: That I was personally present and did see Ferdinand Groleau who is personally known to me to be the person named herein, duly sign and execute the same for the purpose named herein. That the same was executed at the City of Edmonton in the Province of Alberta and that I, Theodore H. Groleau am the subscribing Witness thereto. That I know the said Ferdinand Groleau and he is in my belief of the full age of Twenty-one (21) years.

Sworn before me at the City of Edmonton in the Province of Alberta this 10th day of Feb. 1948 A.D.

M. Macpherson  
A Commissioner for Oaths

Theodore H. Groleau  
Witness to Owners Signature

# Registered Survey Plan 853 EO

**Alberta** This plan may not be commercially re-distributed, transferred or manipulated in any form without the specific written consent of Alberta Land Titles

I Marshall W. Hopkins of the Village of St. Paul de Metis in the Province of Alberta, Alberta Land Surveyor make oath and say:-

1. That the survey represented by this plan has been made by me in accordance with the provisions of the Alberta Surveys Act.

2. That this survey was performed on the 29<sup>th</sup> day of September A.D. 1927 and that this plan is correct and true and is prepared in accordance with the provisions of the Land Titles Act.

Sworn before me at the Village of St. Paul de Metis in the Province of Alberta this 20<sup>th</sup> day of August A.D. 1928 } *M.W. Hopkins*  
Alberta Land Surveyor

*Alfred G. LeBeau*  
A Commissioner for Oaths

I E. Rovald Lapierre of St. Paul de Metis Province of Alberta make oath and say:-

That I was personally present and did see Ludger Belanger who is personally known to me to be the person named therein July sign and execute the same for the purpose named therein.

That the same was executed at St. Paul de Metis in the Province of Alberta and that I am the subscribing witness thereto.

That I know the said Ludger Belanger and he is in my belief of the full age of twenty one years.

Sworn before me at the Village of St. Paul de Metis Prov. of Alberta this 20<sup>th</sup> day of August A.D. 1928 } *E.R. Lapierre*

*Alfred G. LeBeau*  
A Commissioner for oaths

Witness,  
*E. Lapierre*

Owner,

*Ludger Belanger*

## BELANGER SUBDIVISION AT THERIEN

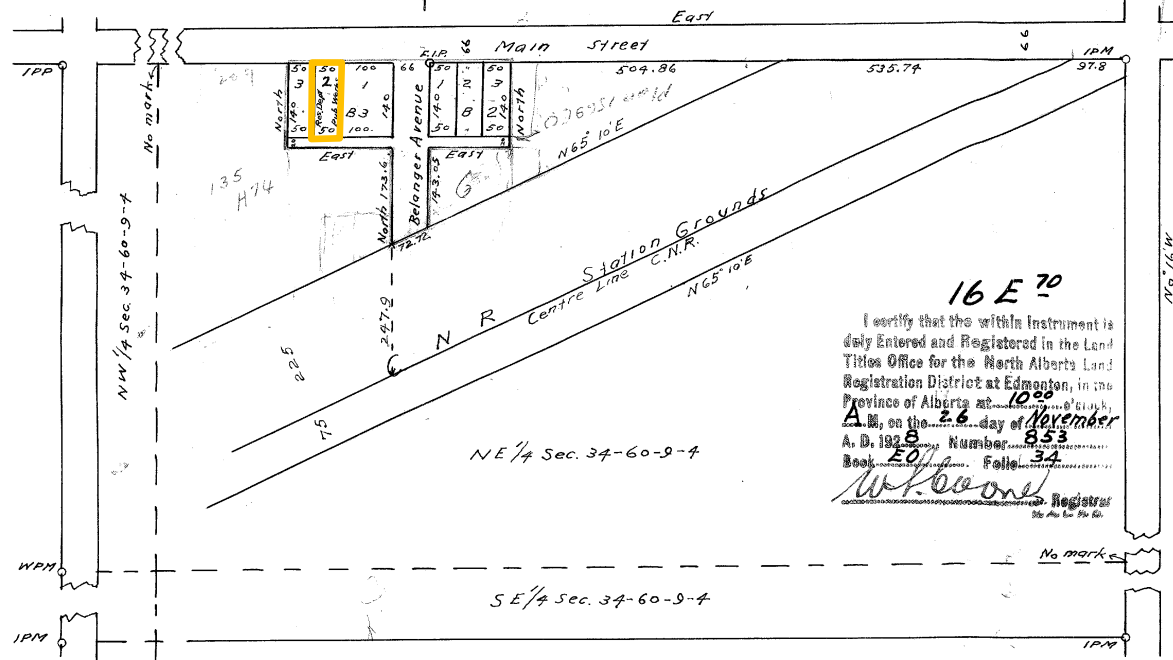
NE 1/4 Sec. 34-60-9-4

Scale 200 ft = 1 inch

Land enclosed by orange line registered under this plan

Approved

Director of Surveys

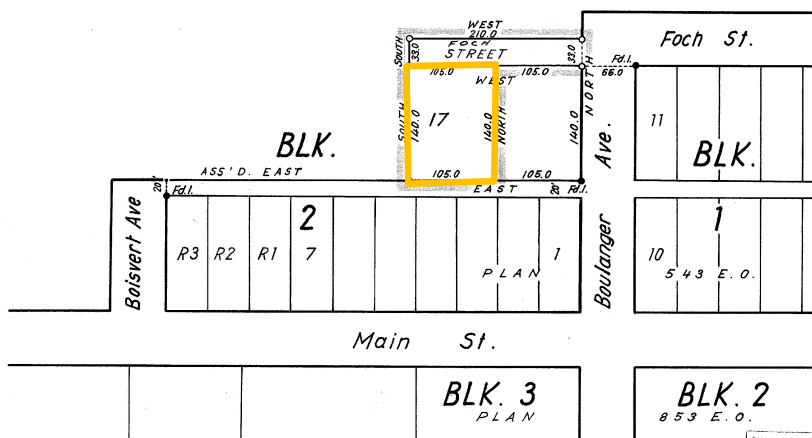


I certify that the within instrument is duly Entered and Registered in the Land Titles Office for the North Alberta Land Registration District at Edmonton, in the Province of Alberta at 10<sup>00</sup> A.M. on the 26<sup>th</sup> day of November A.D. 1928. Number 853 Book EO, Folio 34

*W. F. Cooney*  
Registrar

# Registered Survey Plan 323 RS

S.E. 1/4 SEC. 3-61-9-4



SUBDIVISION AND TRANSFER REGULATION  
APPROVED  
Acting Provincial Planning Director  
68-D-233 JUN 4 1968  
File No. Date

Under the provision of Section 22 (3) of The Planning Act 1963, the above endorsement is effective for a period of twelve months from the date of the above approval.

Reserves required by The Planning Act in respect of this plan have been deemed deferred without an agreement.

## PLAN SHOWING SURVEY OF SUBDIVISION

OF PART OF

S.E. 1/4, SEC. 3, TP. 61, R. 9, W. 4th. MER.

THERIEN - ALBERTA

Scale: 1" = 100'

1968 By J.B. Underwood A.L.S.

### LEGEND

Survey Monuments found as indicated  
Iron Survey Post planted shown thus o  
Area to be registered outlined in red containing 0.50 Ac.

Nov. 25th 1968. C.M.  
SURVEY APPROVED subject  
to registration on or before  
November 28, 1968  
DIRECTOR OF SURVEYS  
Edmonton, June 27, 1968  
Examined: H.H.E. File #14023-1910-10746  
Revised: H.H.E. 75-7-60

219 W 233  
I certify that the within instrument is  
duly Entered and Registered in the Land  
Titles Office for the North Alberta Land  
Registration District at Edmonton, in the  
Province of Alberta at 3:30 o'clock  
P.M., on the 7 day of Oct  
A.D. 1968 Number 323  
Book 233 Folio 12  
Register  
S.A.L.S.D.

I, J.B. Underwood of the City of Edmonton, Alberta Land  
Surveyor, make oath and say:  
That the survey represented by this plan has been made by me in  
accordance with the provisions of the Alberta Surveys Act.  
That this survey was performed between the dates of 20th and  
21st A.D. 1968 and that this plan is correct and true and  
is prepared in accordance with the provisions of the Land Titles Act.

Sworn before me at the City of  
Edmonton in the Province of  
Alberta this 1st day of August  
A.D. 1968.

Alberta Land Surveyor

I, S.G. HARRISON of the Town of St. Paul  
in the Province of Alberta make oath and say:  
That I was present and did see Harvey Lajoie & Louise Lajoie who are  
personally known to me to be the persons named herein  
duly sign and execute the same for the purposes named herein  
That the same were executed at the Town of St. Paul  
in the Province of Alberta and that I am the subscribing witness  
thereto. That I know the said Harvey Lajoie & Louise Lajoie and they are  
in my belief of the full age of twenty-one years.

Sworn before me at the Town of  
St. Paul in the Province of  
Alberta this 22 day of August  
A.D. 1968.

Witness

A Commissioner for Oaths in and for  
the Province of Alberta.

Owner's Signature

Harvey Lajoie  
Louise Lajoie

ORIGINAL 233-12