

TC Energy
450 - 1 Street S.W. Calgary, AB
Canada, T2P 5H1
chelsea_troup@tcenergy.com



June 10, 2024

[SENT BY EMAIL]

TC Energy periodically provides stakeholders, landowners, and Indigenous groups information at the early stages of project development to keep them informed of our potential activities and developments. As such, NGTL GP Ltd. (NGTL GP), as general partner on behalf of NGTL Limited Partnership, an affiliate of TC Energy, is beginning to investigate options for a potential NGTL System expansion in NGTL GP's Wood Buffalo Area with a focus on development north of Bonnyville, in the M.D. of Bonnyville No. 87.

An option being considered is a natural gas pipeline loop section called the Sand Section, which would be approximately 20 km of 20-inch pipeline located approximately 45 km northwest of Bonnyville, AB. A pipeline loop section is the installation of a new pipeline adjacent to an existing pipeline that allows for both lines to be operated in parallel to increase the capacity of the system.

This option would address possible additional flow requirements based on interest expressed by NGTL GP customers for new and incremental NGTL System service. At this time, NGTL GP is in the preliminary stages of development which is subject to and dependent on commercial support.

If NGTL GP determines this option is required, and subject to a final investment decision to proceed, NGTL GP would file a Section 214 application with the Canada Energy Regulator as early as Q1 2025. In the coming months, we will contact potentially affected Indigenous groups, stakeholders and landowners to discuss the potential facilities, routing, survey work, environmental studies and early land access requirements.

TC Energy is a team of 7,000+ energy problem solvers working to move, generate and store the energy North America relies on. Today, we're taking action to make that energy more sustainable and more secure – while innovating and modernizing to reduce emissions from our business. Along the way, we invest in communities and partner with our neighbours, customers and governments to build the energy system of the future.

We strive to engage stakeholders and rightsholders early and often. We believe engagement is a two-way process and invite communities, landowners, and other interested stakeholders and rightsholders to share their questions and concerns with us so that we can provide information, follow up, and, where possible, incorporate input into our plans.

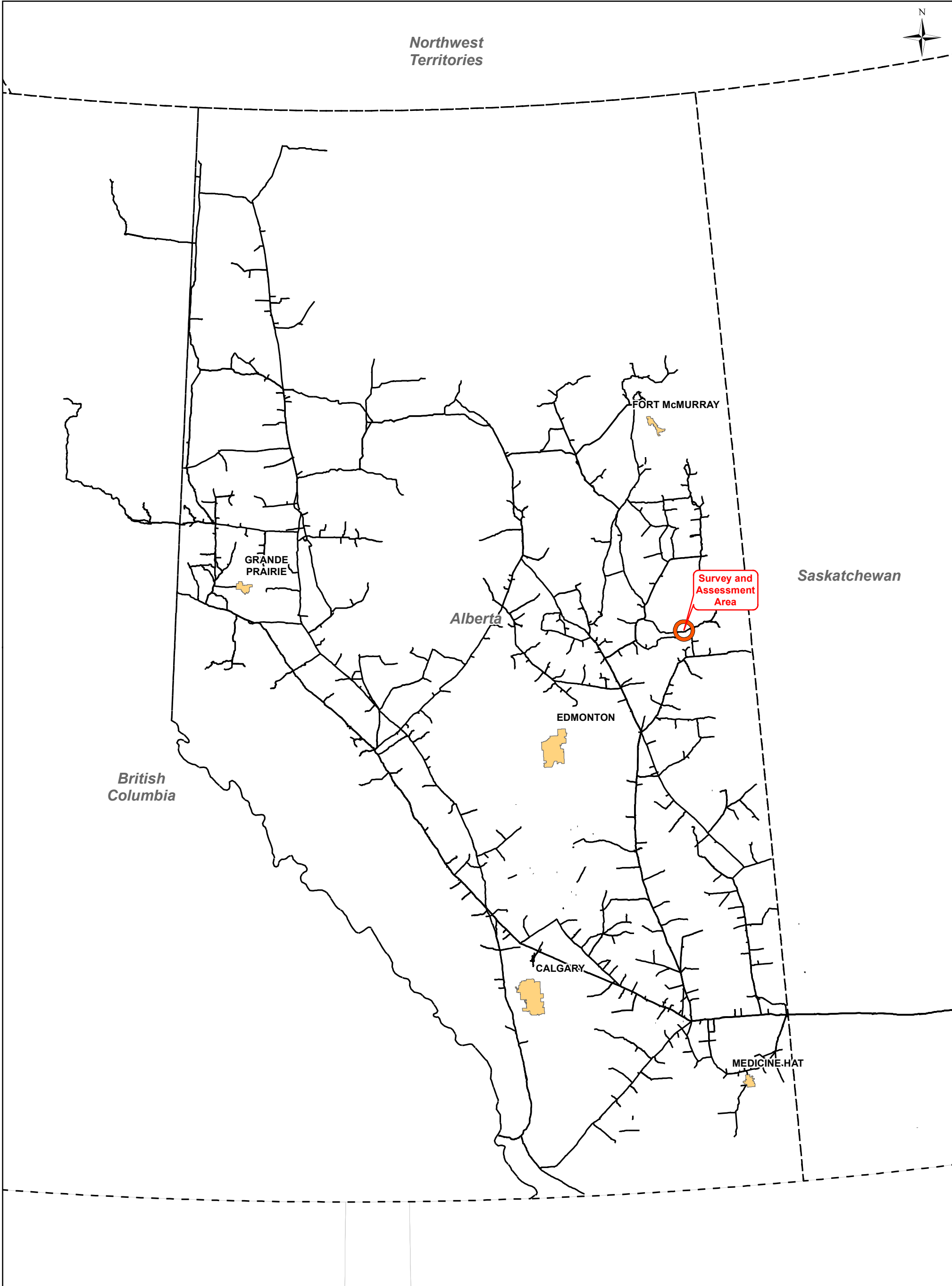
We anticipate providing additional information about this development in the near future, but please do not hesitate to contact TC Energy's Community Relations department regarding any of the above, at public_affairs_ca@tcenergy.com or at 1-855-895-8754.

Sincerely,




A handwritten signature in black ink, appearing to read "Chelsea".

Chelsea Troup
Community Relations Advisor
External Relations Canada

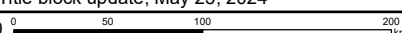
Enclosures:
Figure 1 Maps



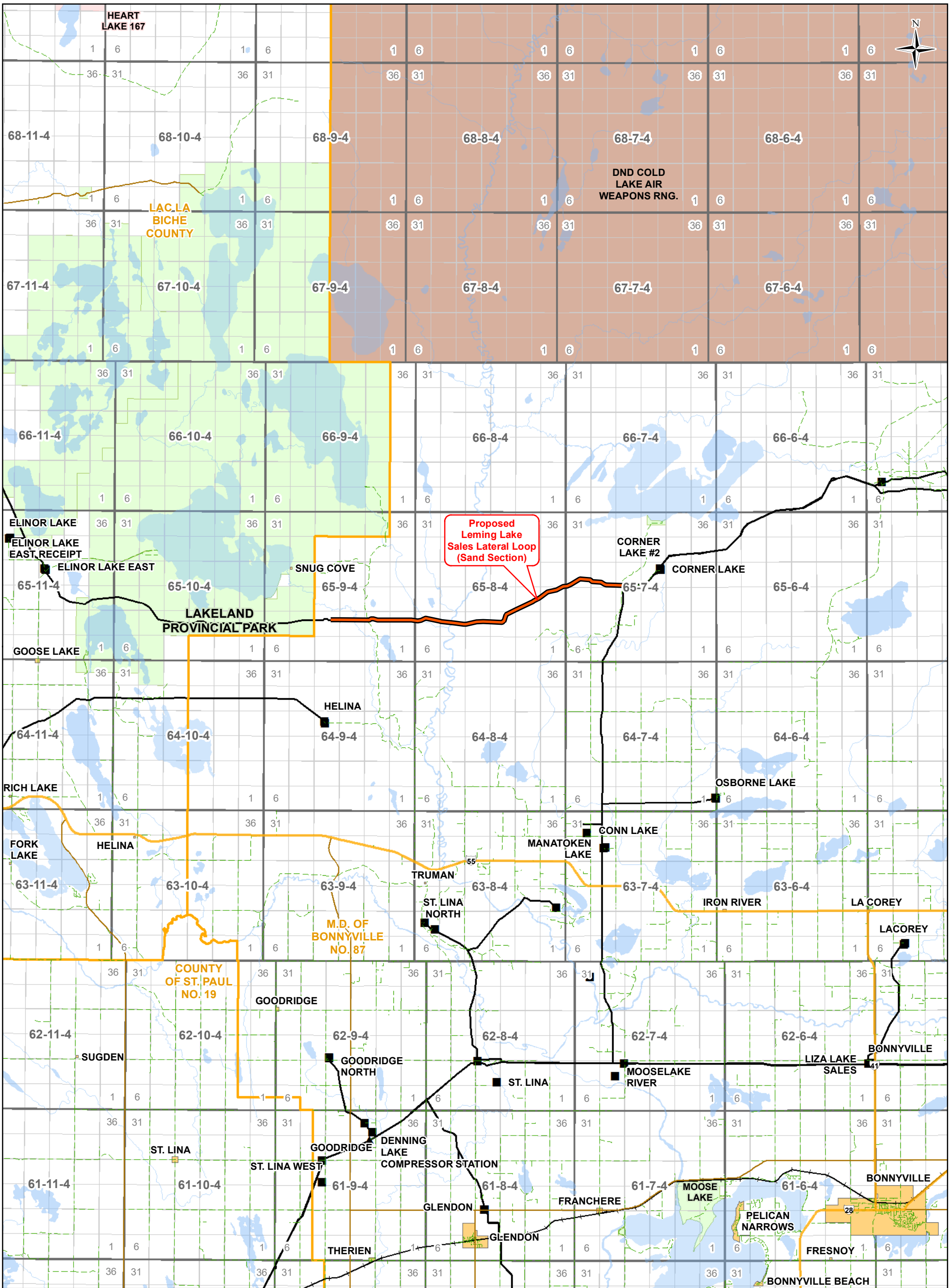
Legend

-  Survey and Assessment Area
-  Existing TC Energy Pipeline
-  City / Town

REVISION	DESCRIPTION
2	Title block update, May 23, 2024

1:4,000,000 

NGTL GP LTD.	
Proposed Leming Lake Sales Lateral Loop (Sand Section)	
Global	
Location: 54.632, -111.006	Coordinate System: NAD 1983 CSRS UTM Zone 12N
Route Reference: LemingLakeEast_Ditchline_RevA_2024_January24	Sheet 1 of 4
Document Control:	May 23, 2024

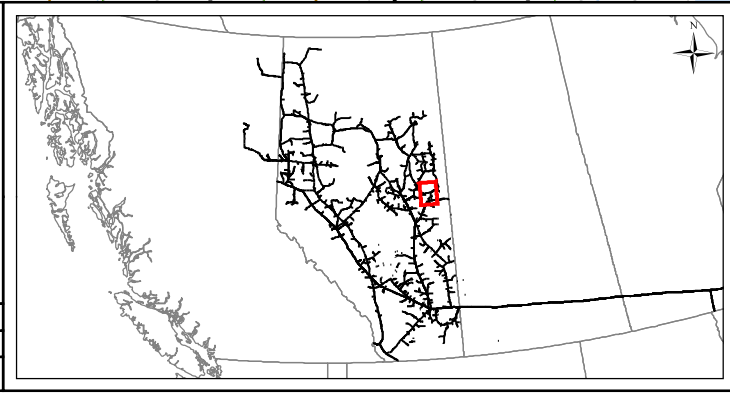


Legend

- Proposed Pipeline
- Primary Highway
- City / Town
- ▲ Compressor Station
- Secondary Highway
- Parks / Protected Areas
- Meter Station
- Minor Roads
- First Nations
- Railways
- Metis Settlement
- River / Creek
- Military Reserve
- Waterbody
- County

REVISION	DESCRIPTION
2	Title block update, May 23, 2024

1:230,000

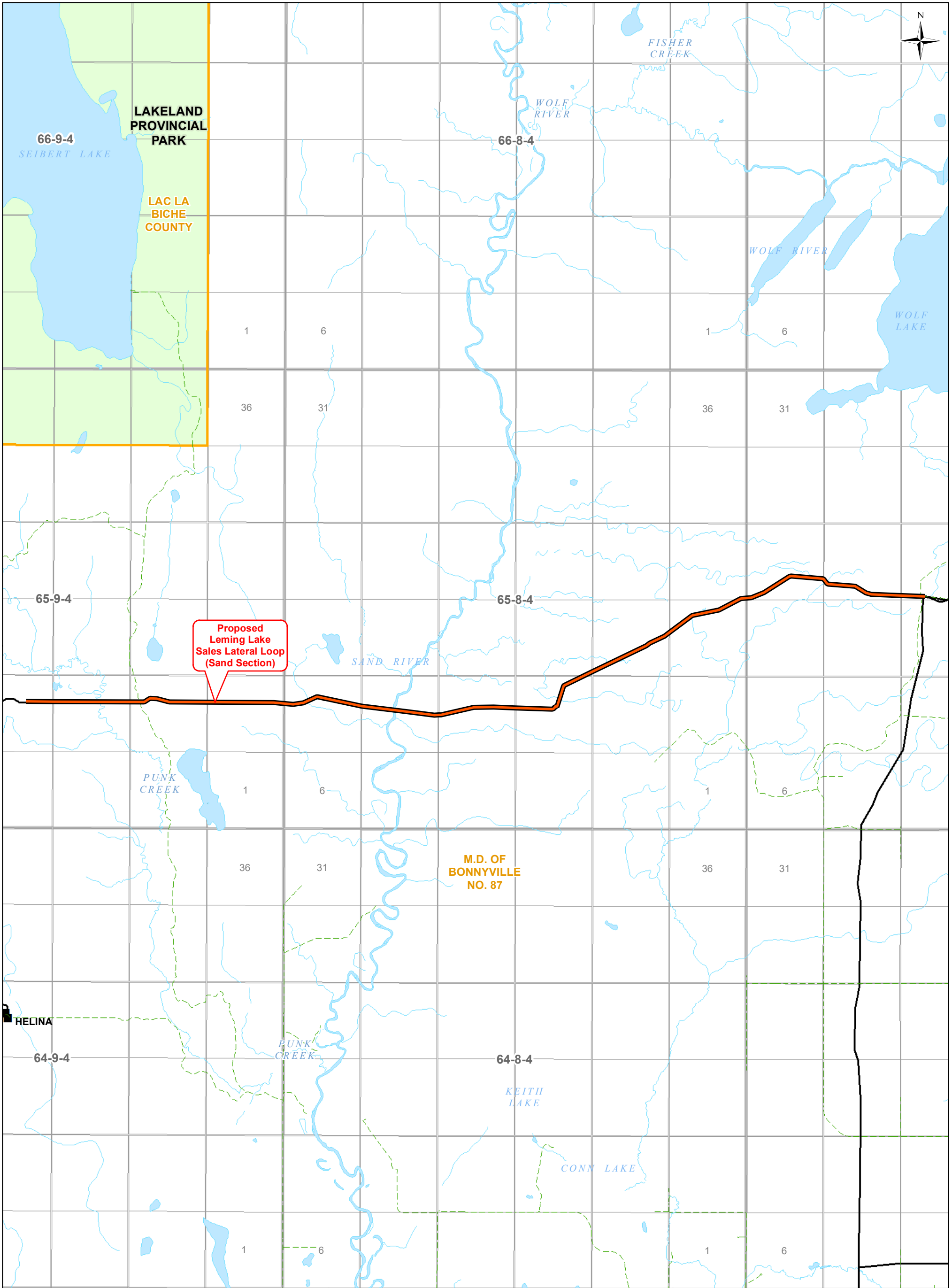


NGTL GP LTD.

Proposed Leming Lake Sales Lateral Loop (Sand Section)

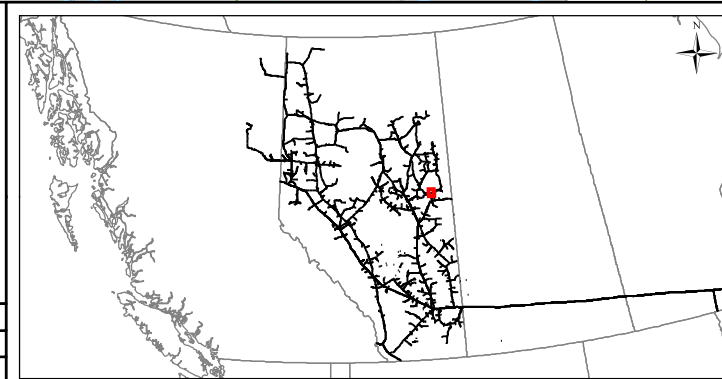
Regional

Location: 54.632, -111.006	Coordinate System: NAD 1983 CSRS UTM Zone 12N
Route Reference: LemingLakeEast_Ditchline_RevA_2024_January24	Sheet 2 of 4
Document Control:	May 23, 2024



Proposed Leming Lake Sales Lateral Loop (Sand Section)

Legend	
	Proposed Pipeline
	Compressor Station
	Meter Station
	Existing TC Energy Pipeline
	Primary Highway
	Secondary Highway
	Minor Roads
	River / Creek
	Waterbody
	City / Town
	Parks / Protected Areas
	First Nations
	Metis Settlement
	Military Reserve
	County



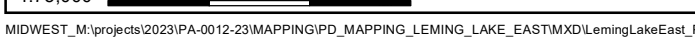
NGTL GP LTD.

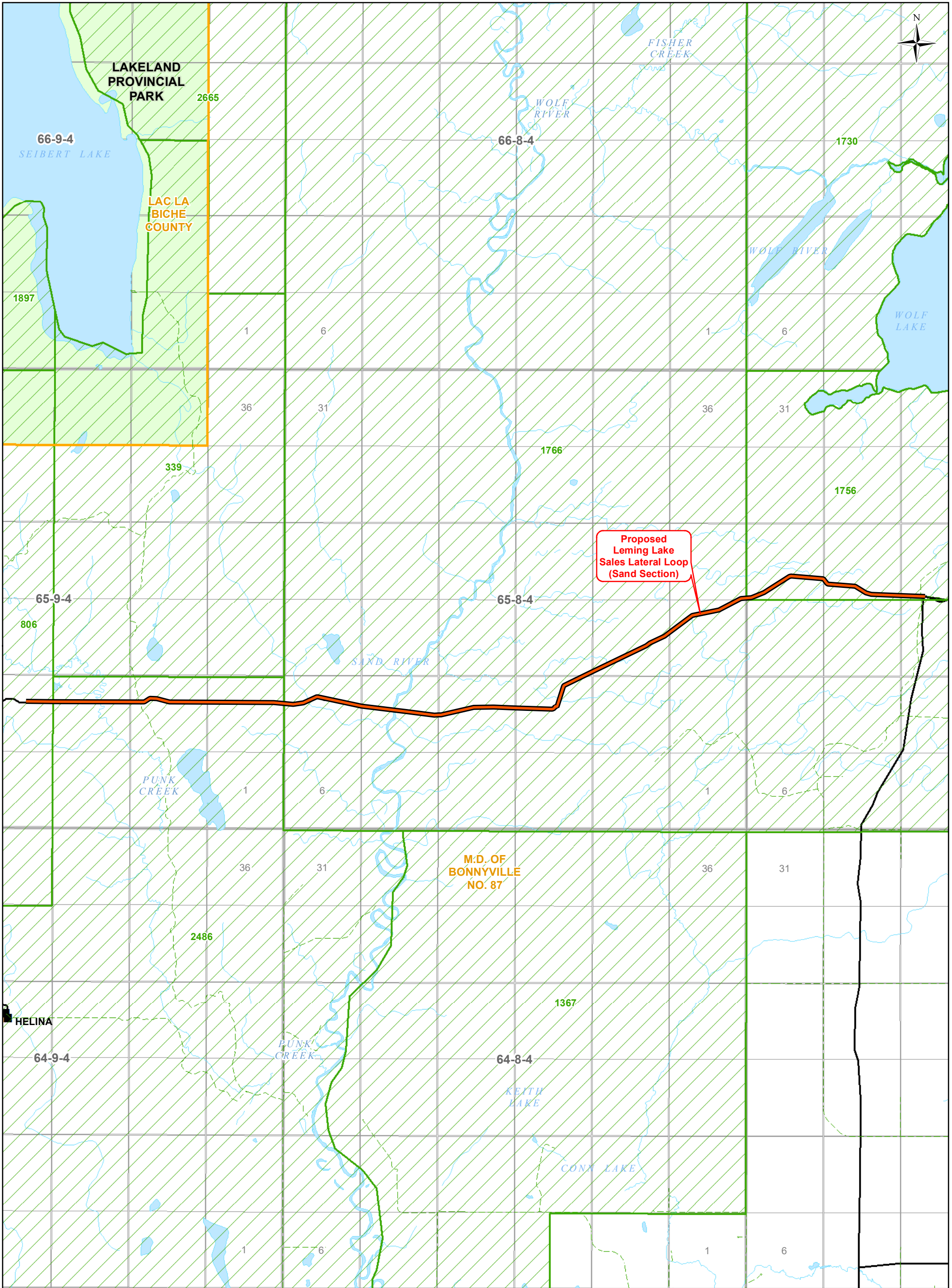
Proposed Leming Lake Sales Lateral Loop (Sand Section)

Detail

Location: 54.632, -111.006	Coordinate System: NAD 1983 CSRS UTM Zone 12N
Route Reference: LemingLakeEast_Ditchline_RevA_2024_January24	Sheet 3 of 4
Document Control:	May 23, 2024

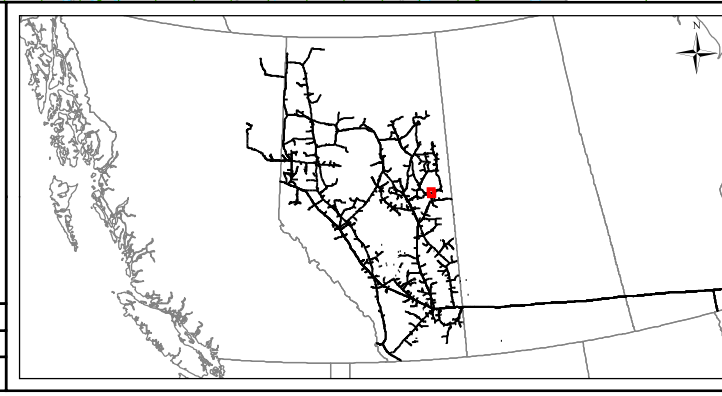

REVISION	DESCRIPTION
2	Title block update, May 23, 2024





**Proposed
Leming Lake
Sales Lateral Loop
(Sand Section)**

REVISION		DESCRIPTION
2		Title block update, May 23, 2024



NGTL GP LTD.	
Proposed Leming Lake Sales Lateral Loop (Sand Section)	
Trapper	
Location: 54.632, -111.006	Coordinate System: NAD 1983 CSRS UTM Zone 12N
Route Reference: LemingLakeEast_Ditchline_RevA_2024_January24	Sheet 4 of 4
Document Control:	May 23, 2024