

April 8, 2025

[SENT BY EMAIL]

NGTL GP Ltd. (NGTL GP), as general partner on behalf of NGTL Limited Partnership, both indirectly wholly owned subsidiaries of TC Energy, is proposing to divest to North East Gas Co-op Ltd., the Saint Lina North Lateral and the Truman Sales Lateral (collectively, the Facilities), which are located approximately 30 km northwest of Bonnyville, Alberta, in the M.D. of Bonnyville No. 87.

The divestiture will involve:

- approximately 10.9 km of the 168.3 mm (NPS 6) **Saint Lina North Lateral** pipeline from lands legally described as 11-07-063-08 W4 to 13-09-062-08 W4
- approximately 7.4 km of the 168.3 mm (NPS 6) **Truman Sales Lateral** pipeline within lands legally described as 05-04-063-08 W4 to 02-13-063-08 W4

On April 8, 2025, NGTL GP filed an application for approval of the sale with its regulator, the Canada Energy Regulator (CER) under sections 181(1)(a) and 226 of the Canadian Energy Regulator Act, under Filing ID C34060-1. Should you have any outstanding concerns about the sale, the CER encourages people to submit their concerns within 30 days of the application filing. If you would like further information regarding the CER's process, please contact TC Energy's Community Relations department at the contact information provided below. You may also contact the CER directly at 1-800-899-1265 or access their website at <https://www.cer-rec.gc.ca/>.

TC Energy is a leading North American energy infrastructure company with over 70 years of experience. From design and construction to operation and maintenance, safety is an integral part of everything we do. We will continue to be an important part of the community in the M.D. of Bonnyville No. 87 with our other natural gas pipelines.

We strive to engage stakeholders early and often. We believe engagement is a two-way process and invite communities, landowners, and other interested stakeholders and rightsholders to share their questions and concerns with us so that we can provide information, follow up, and, where possible, incorporate input into our plans. Please do not hesitate to contact TC Energy's Community Relations department at [public\\_affairs\\_ca@tcenergy.com](mailto:public_affairs_ca@tcenergy.com) or at 1-855-895-8754 regarding the proposed divestiture.

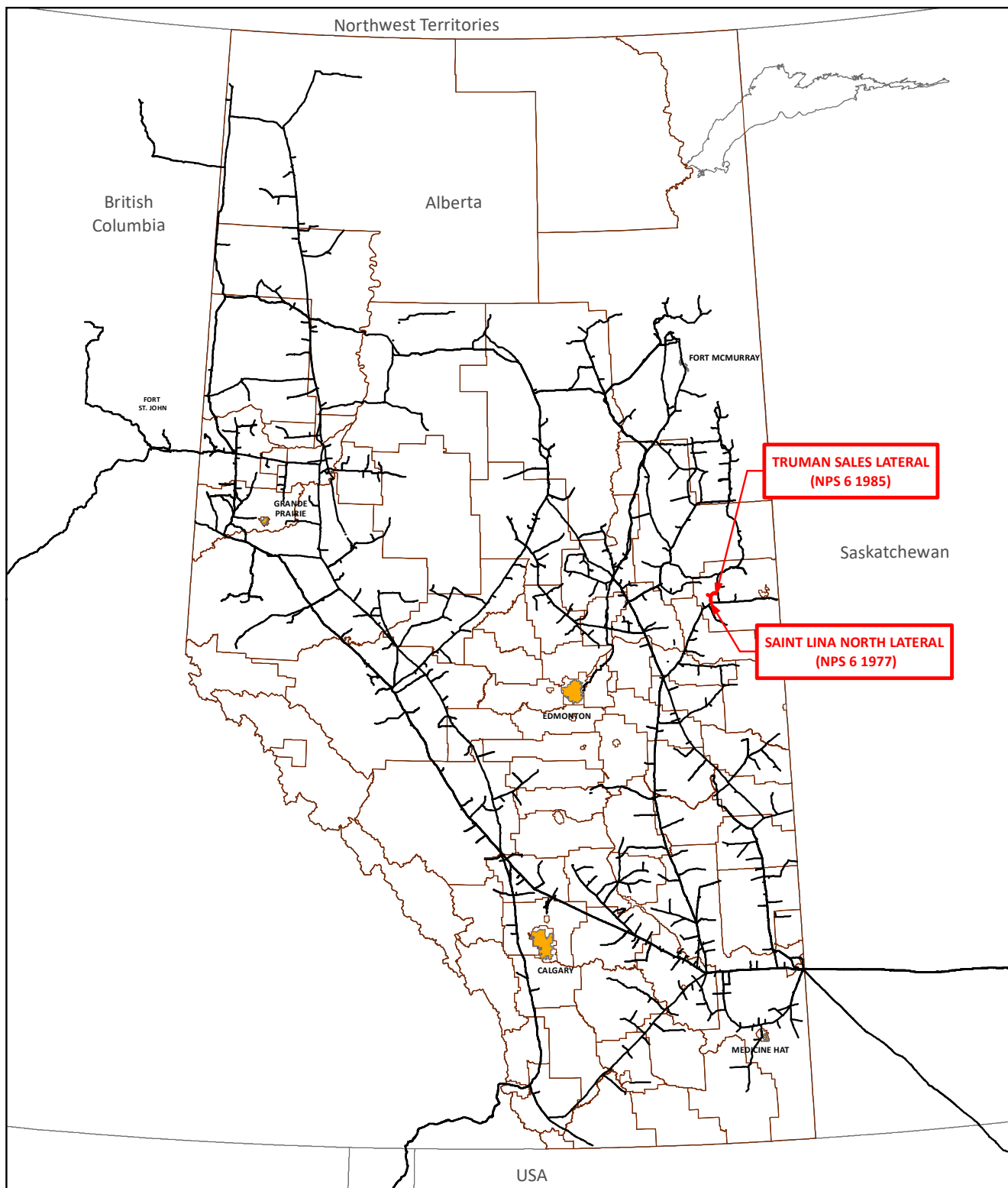
Sincerely,



Rachel Kulasa  
Community Relations Project Advisor  
External Relations Canada

**Enclosure:**

Project Global and Regional Maps



**TERMS OF USE:** The datasets used to create this map have been gathered from various sources for a specific purpose. TC Energy provides no warranty regarding the accuracy or completeness of the datasets. Unauthorized or improper use of this map, including supporting datasets is strictly prohibited. TC Energy accepts no liability whatsoever related to any loss or damages resulting from proper, improper, authorized or unauthorized use of this map and associated datasets and user expressly waives all claims relating to or arising out of use of or reliance on this map.

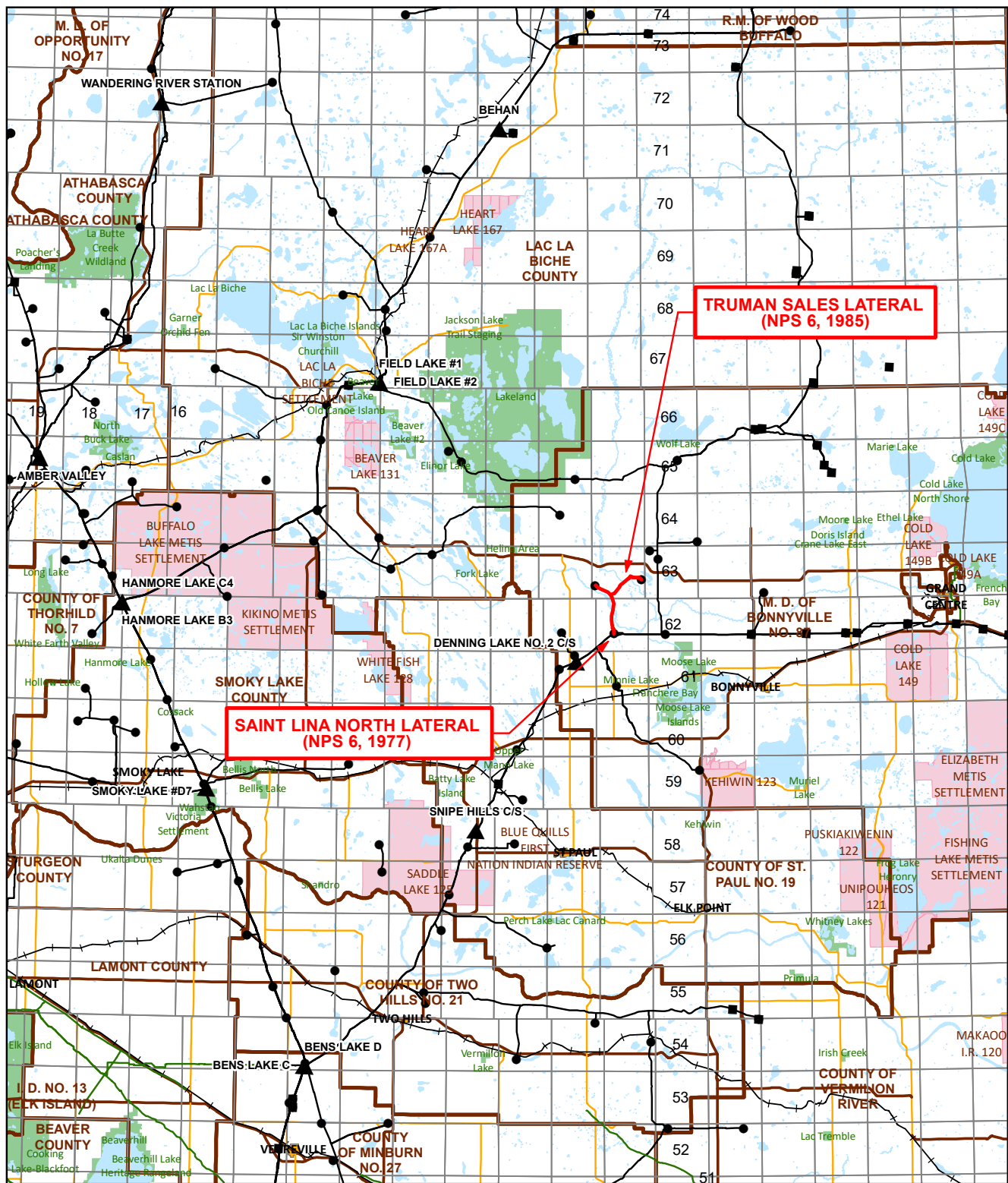
**SAINT LINA NORTH LATERAL  
 (NPS 6, 1977) &  
 TRUMAN SALES LATERAL  
 (NPS 6, 1985)**

Global		
CARTOGRAPHER:	EG	25-01-23
REVIEWER:	MD	25-01-23
APPROVER:	MD	25-01-23

- Project Location
- Existing Pipeline
- City / Town



LOCATION:	REVISION: 0	ISSUED DATE: 25-01-23
COORDINATE SYSTEM: NAD 1983 UTM Zone 12 N	ISSUE PURPOSE: IFU	
0 25 50 100 150 200 250 km		
FILE NAME: T_0419_0001_01 St Lina North Trumanl.mxd		



**TERMS OF USE:** The datasets used to create this map have been gathered from various sources for a specific purpose. TC Energy provides no warranty regarding the accuracy or completeness of the datasets. Unauthorized or improper use of this map, including supporting datasets is strictly prohibited. TC Energy accepts no liability whatsoever related to any loss or damages resulting from proper, improper, authorized or unauthorized use of this map and associated datasets and user expressly waives all claims relating to or arising out of use of or reliance on this map.


**SAINT LINA NORTH LATERAL  
(NPS 6, 1977) &  
TRUMAN SALES LATERAL  
(NPS 6, 1985)**

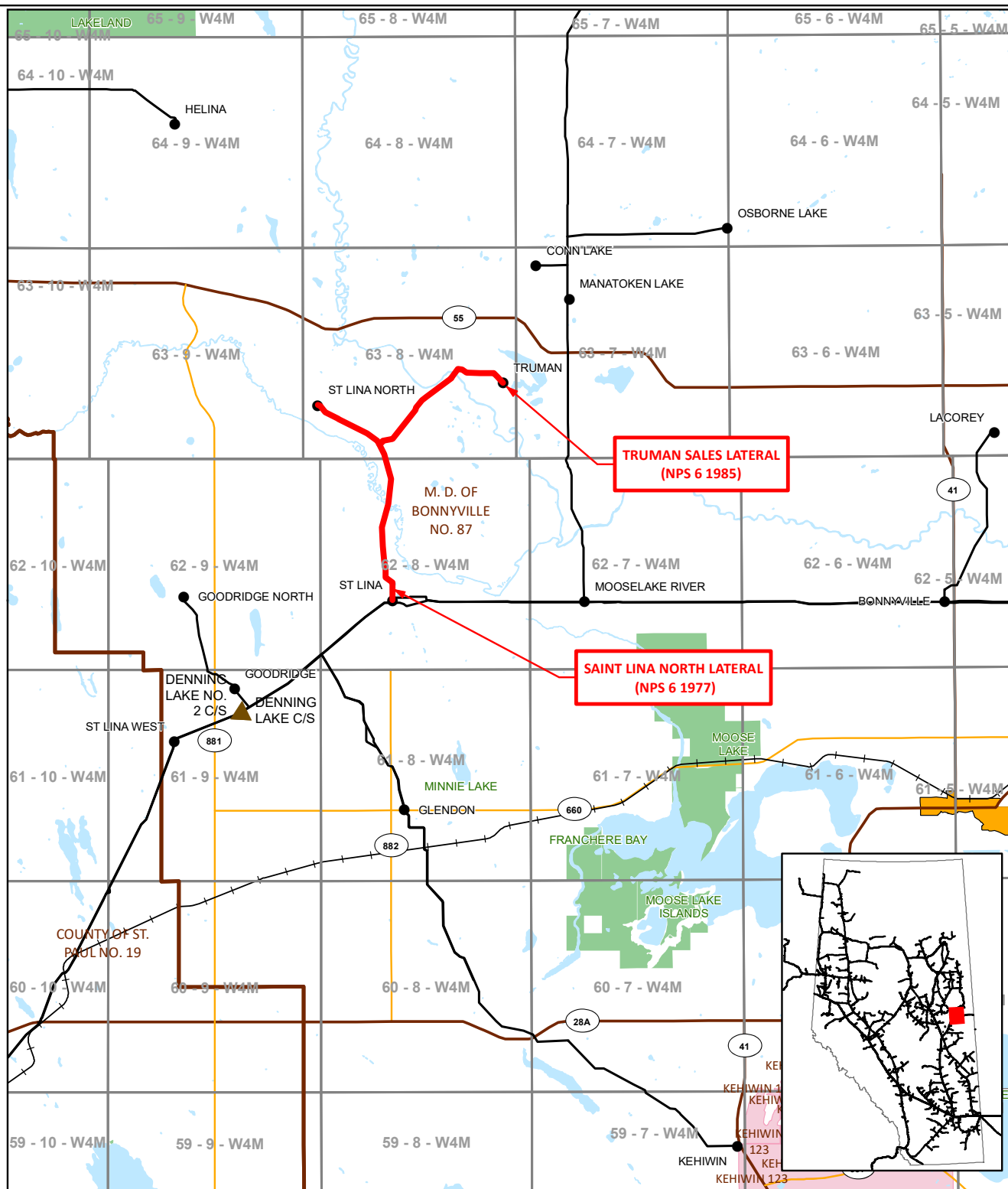
Regional		
CARTOGRAPHER:	EG	25-01-23
REVIEWER:	MD	25-01-23
APPROVER:	MD	25-01-23

- Project Location
- Existing Pipeline
- City / Town
- County
- ▲ Compressor Station
- Delivery Meter Station
- Receipt Meter Station
- Railroad
- Primary Highway
- Secondary Highway
- River / Lake
- Protected Area
- First Nation Lands
- Military Reserve

Not all legend elements may appear on the map

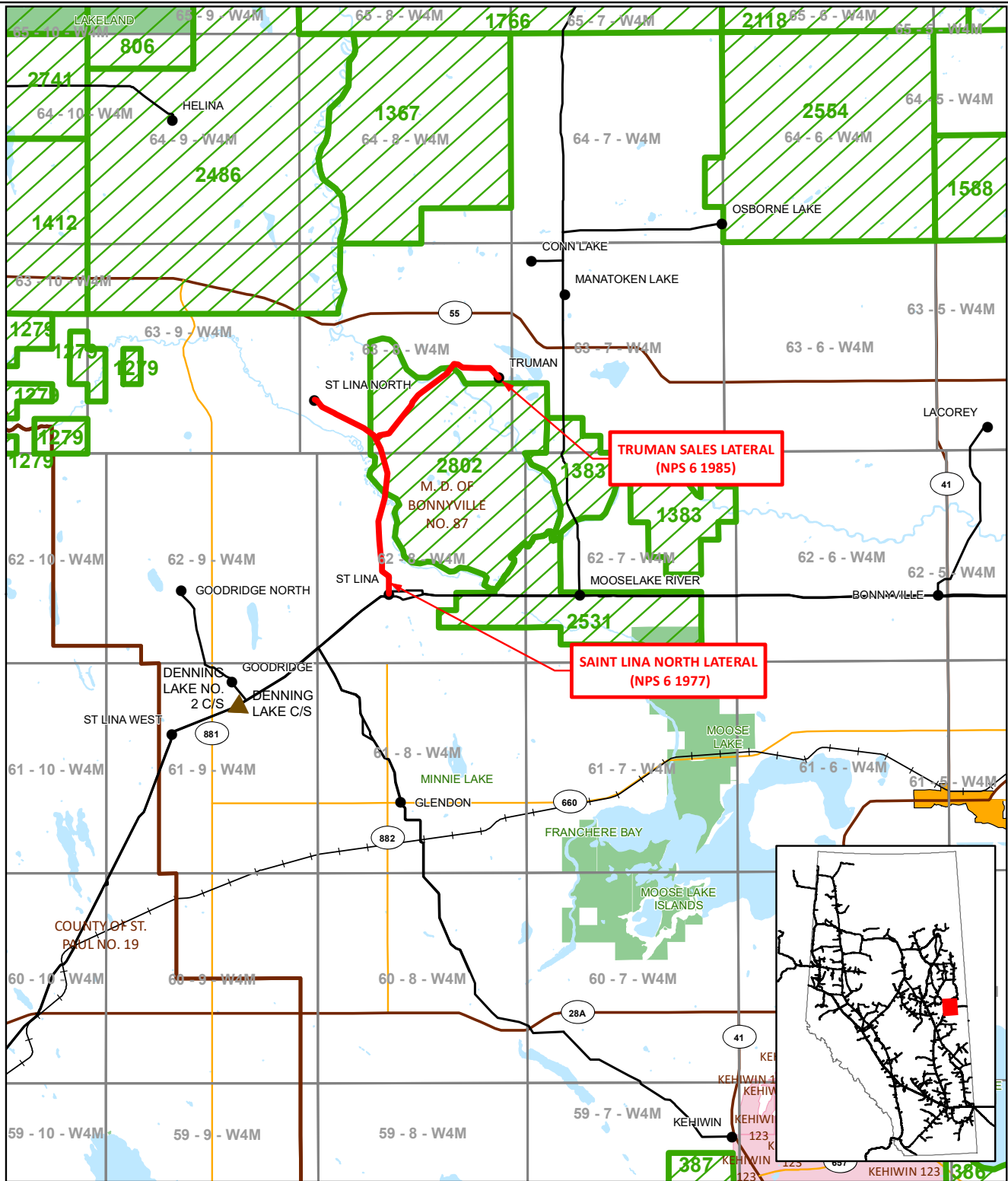


LOCATION:	REVISION: 0	ISSUED DATE: 25-01-23
COORDINATE SYSTEM: NAD 1983 UTM Zone 11N		ISSUE PURPOSE: IFU
0 5 10 20 30 40 km		
		
MAP NUMBER: T 0419 0002 01 St Lina North Truamtimd		



















**TERMS OF USE:** The datasets used to create this map have been gathered from various sources for a specific purpose. TC Energy provides no warranty regarding the accuracy or completeness of the datasets. Unauthorized or improper use of this map, including supporting datasets is strictly prohibited. TC Energy accepts no liability whatsoever related to any loss or damages resulting from proper, improper, authorized or unauthorized use of this map and associated datasets and user expressly waives all claims relating to or arising out of use of or reliance on this map.

SAINT LINA NORTH LATERAL (NPS 6, 1977) & TRUMAN SALES LATERAL (NPS 6, 1985)			<div> <div>Project Location</div> <div>Existing Pipeline</div> <div>City / Town</div> <div>County</div> </div> <div> <div>Compressor Station</div> <div>Delivery Meter Station</div> <div>Receipt Meter Station</div> <div>Railroad</div> <div>Primary Highway</div> <div>Secondary Highway</div> </div> <div> <div>River / Lake</div> <div>Protected Area</div> <div>First Nation Lands</div> <div>Military Reserve</div> </div>		
Detail			<div> <div>TC Energy</div> <div> <div>LOCATION:</div> <div>COORDINATE SYSTEM:</div> <div>0 1.25 2.5 5 7.5 10 km</div> <div>MAP NUMBER:</div> </div> </div>		
CARTOGRAPHER:	EG	25-01-23	<div> <div>REVISION:</div> <div>ISSUED DATE:</div> <div>ISSUE PURPOSE:</div> </div>		
REVIEWER:	MD	25-01-23	<div> <div>1</div> <div>25-01-23</div> <div>IFU</div> </div>		
APPROVER:	MD	25-01-23	<div> <div>T_0419_0003_01_St_Lina_North_Truman.mxd</div> </div>		



**TERMS OF USE:** The datasets used to create this map have been gathered from various sources for a specific purpose. TC Energy provides no warranty regarding the accuracy or completeness of the datasets. Unauthorized or improper use of this map, including supporting datasets is strictly prohibited. TC Energy accepts no liability whatsoever related to any loss or damages resulting from proper, improper, authorized or unauthorized use of this map and associated datasets and user expressly waives all claims relating to or arising out of use of or reliance on this map.

<b>SAINT LINA NORTH LATERAL (NPS 6, 1977) &amp; TRUMAN SALES LATERAL (NPS 6, 1985)</b>			 Project Location	 Compressor Station	 River / Lake	
			 Existing Pipeline	 Delivery Meter Station	 Protected Area	
			 City / Town	 Receipt Meter Station	 First Nation Lands	
			 County	 Railroad	 Military Reserve	
				 Primary Highway		
				 Secondary Highway		
Trapper						
CARTOGRAPHER:	EG	25-01-23				
REVIEWER:	MD	25-01-23				
APPROVER:	MD	25-01-23				
Not all legend elements may appear on the map						
						

Not all legend elements may appear on the map